

HIGHWAY RECOMMENDATIONS

Proposals that address identified needs through 2050



ROCKINGHAM COUNTY Rockingham County

Comprehensive Transportation Plan

Highway Features

	Proposal ID #	Improve	New Location
Congestion / Mobility (e.g., add lanes)	11	1	1
Access Management / Operations (e.g., add median)	11	1	1
Modernization (e.g., widen lanes, add turn lanes)	11	1	1
Other (e.g., safety, economic development)	11	1	1
Interchange	!	3	3
Bridge / Overpass	!	#	#
Intersection	!	#	#

Other Features

- Studied Roads
- MPO Boundary
- Piedmont Triad RPO



Full report at:
<https://tinyurl.com/Rockingham-Co-CTP>



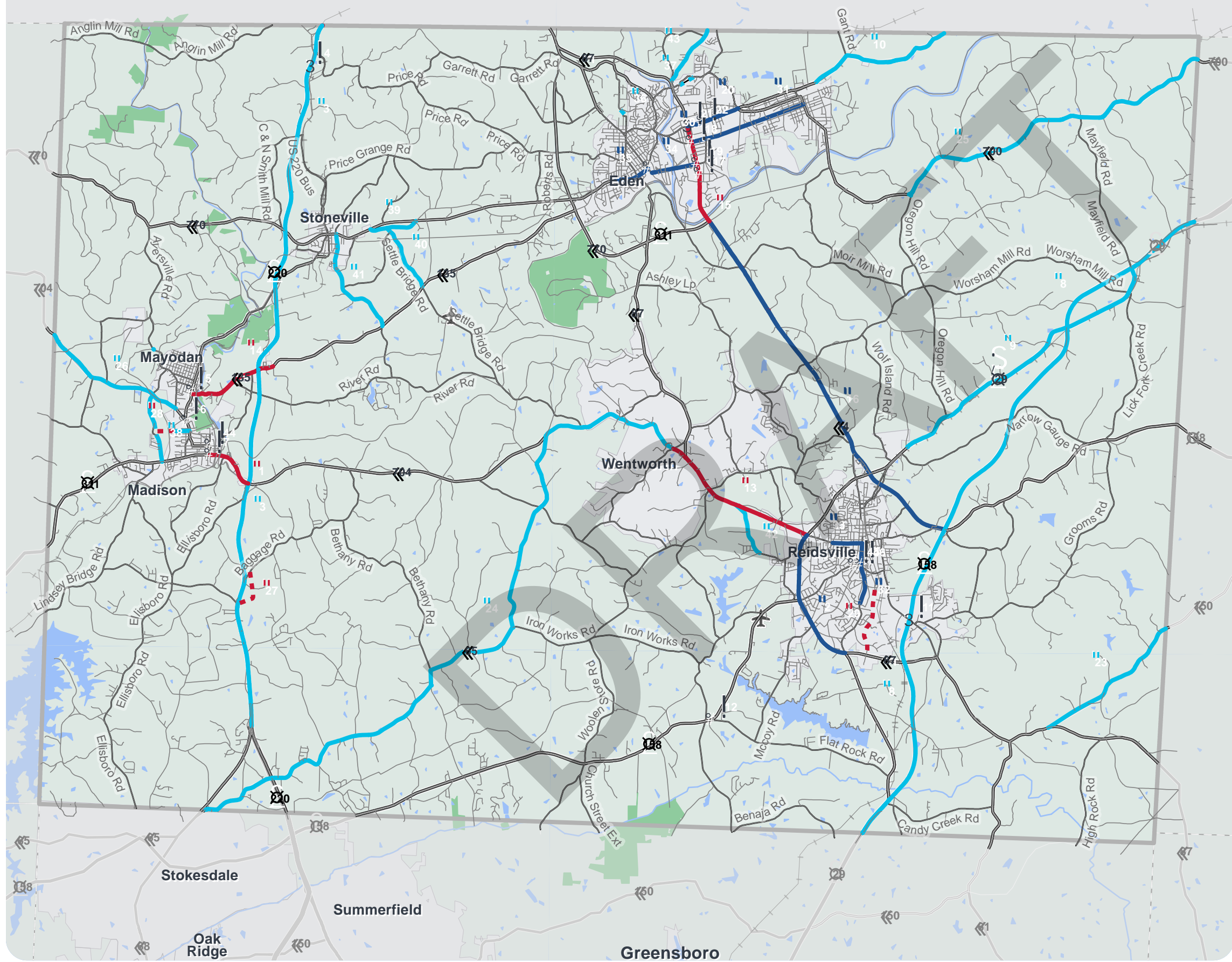
Sheet 2 of 4

Base map date: August 11, 2023

Legal Disclaimer

These concepts will need additional analysis to meet state and federal environmental regulations, to determine final locations and designs, and to be funded for implementation. Local zoning or subdivision ordinances may require the dedication of right of way based on the concepts shown on the Comprehensive Transportation Plan and local collector street plans, based on N.C.G.S. § 136-66.2 and § 136-66.10.

WORKING COPY
Plan Date: March 31, 2025



HIGHWAY RECOMMENDATIONS

Proposals that address identified needs through 2050




ROCKINGHAM COUNTY Inset 1: Eden

Comprehensive Transportation Plan Highway Features

	Proposal ID #	Improve	New Location
Congestion / Mobility (e.g., add lanes)	11	1	1
Access Management / Operations (e.g., add median)	11	1	1
Modernization (e.g., widen lanes, add turn lanes)	11	1	1
Other (e.g., safety, economic development)	11	1	1
Interchange	!	3	3
Bridge / Overpass	!	#	#
Intersection	!	#	#

- Other Features**
- Studied Roads
 - MPO Boundary
 - Piedmont Triad RPO



Full report at:
<https://tinyurl.com/Rockingham-Co-CTP>



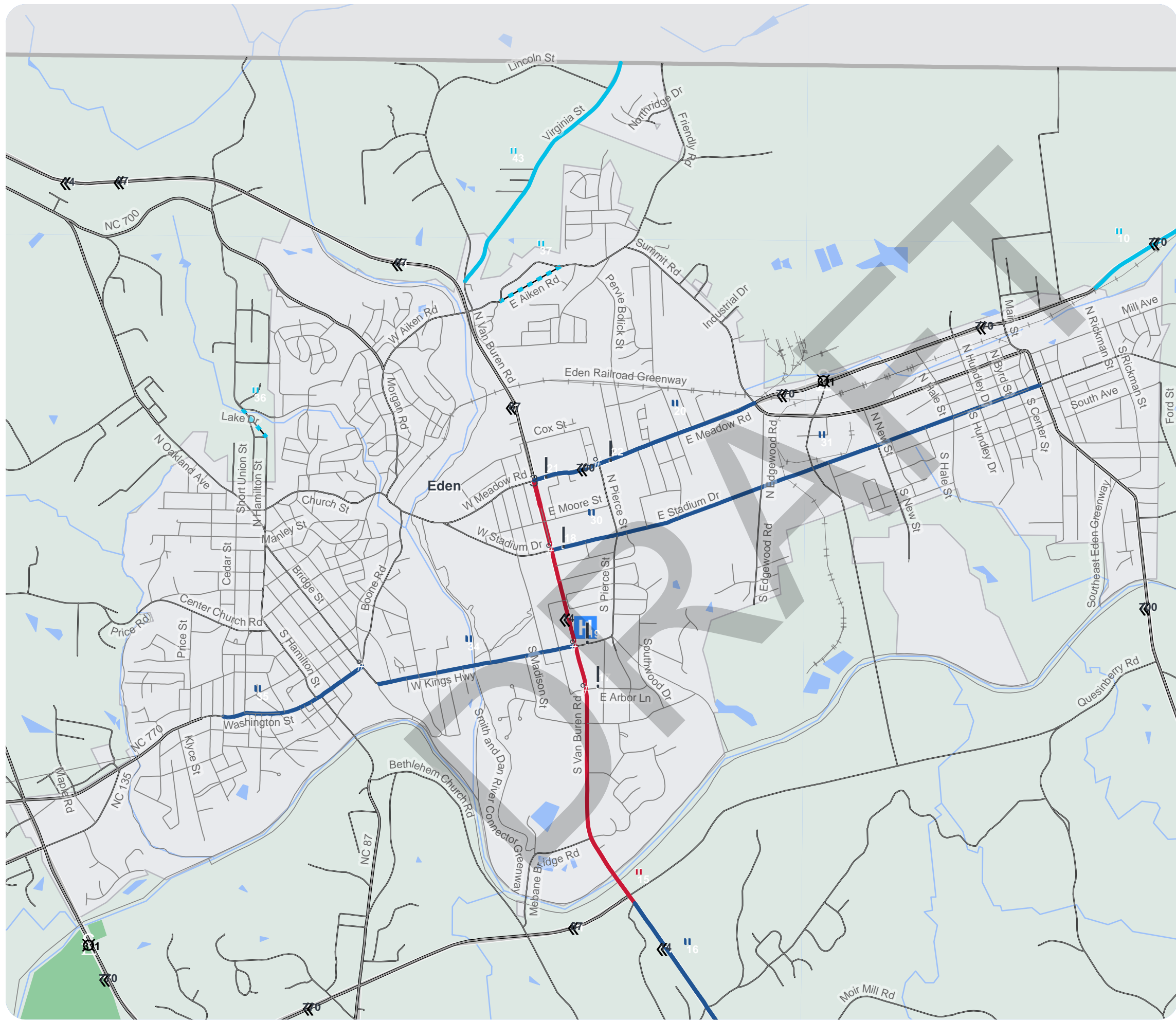
Sheet 2 of 4

Base map date: August 11, 2023

Legal Disclaimer

These concepts will need additional analysis to meet state and federal environmental regulations, to determine final locations and designs, and to be funded for implementation. Local zoning or subdivision ordinances may require the dedication of right of way based on the concepts shown on the Comprehensive Transportation Plan and local collector street plans, based on N.C.G.S. § 136-66.2 and § 136-66.10.

WORKING COPY
Plan Date: March 31, 2025



HIGHWAY RECOMMENDATIONS

Proposals that address identified needs through 2050



ROCKINGHAM COUNTY Inset 2: Madison and Mayodan

Comprehensive Transportation Plan

Highway Features

	Proposal ID #	Improve	New Location
Congestion / Mobility (e.g., add lanes)	11	1	1
Access Management / Operations (e.g., add median)	11	1	1
Modernization (e.g., widen lanes, add turn lanes)	11	1	1
Other (e.g., safety, economic development)	11	1	1
Interchange	!	3	3
Bridge / Overpass	!	#	#
Intersection	!	#	#

Other Features

- Studied Roads
- MPO Boundary
- Piedmont Triad RPO



Full report at:
<https://tinyurl.com/Rockingham-Co-CTP>



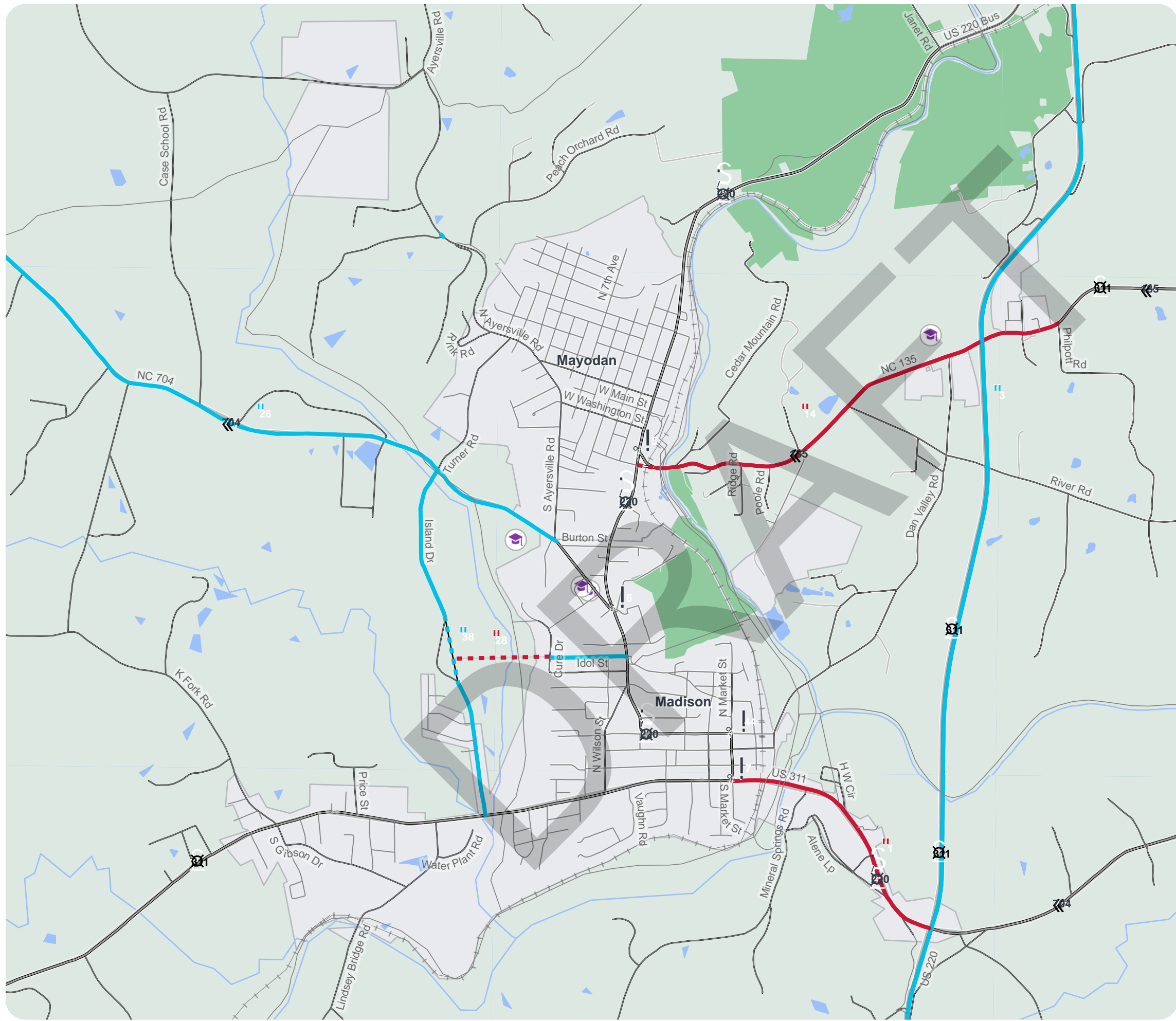
Sheet 2 of 4

Base map date: August 11, 2023

Legal Disclaimer

These concepts will need additional analysis to meet state and federal environmental regulations, to determine final locations and designs, and to be funded for implementation. Local zoning or subdivision ordinances may require the dedication of right of way based on the concepts shown on the Comprehensive Transportation Plan and local collector street plans, based on N.C.G.S. § 136-66.2 and § 136-66.10.

WORKING COPY
Plan Date: March 31, 2025



HIGHWAY RECOMMENDATIONS

Proposals that address identified needs through 2050




ROCKINGHAM COUNTY Inset 3: Reidsville

Comprehensive Transportation Plan Highway Features

	Proposal ID #	Improve	New Location
Congestion / Mobility (e.g., add lanes)	13		
Access Management / Operations (e.g., add median)	16		
Modernization (e.g., widen lanes, add turn lanes)	42		
Other (e.g., safety, economic development)	29		

Interchange	!	3	3
Bridge / Overpass	!	#	#
Intersection	!	#	#

- Other Features
- Studied Roads
 - MPO Boundary
 - Piedmont Triad RPO



Full report at:
<https://tinyurl.com/Rockingham-Co-CTP>



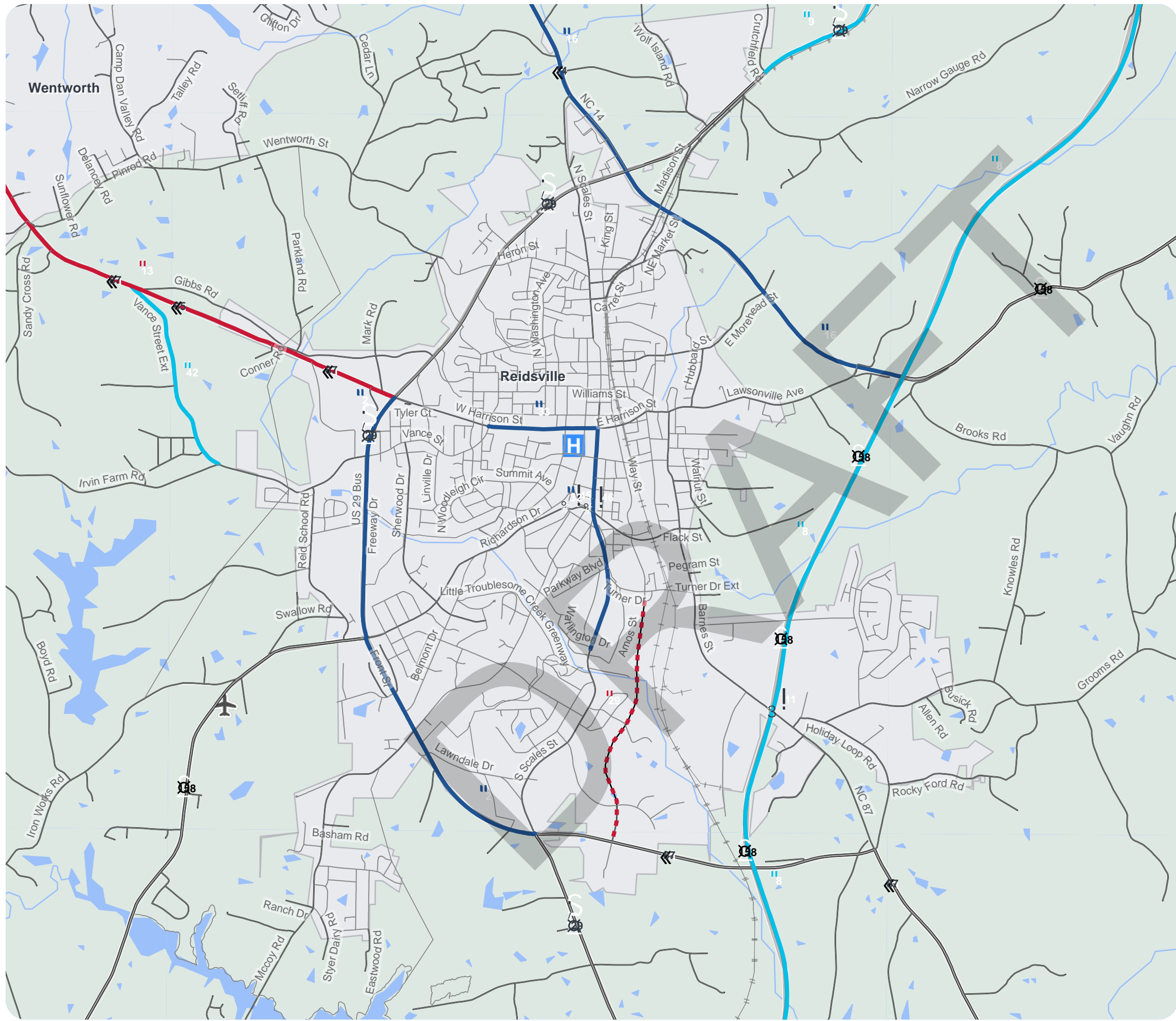
Sheet 2 of 4

Base map date: August 11, 2023

Legal Disclaimer

These concepts will need additional analysis to meet state and federal environmental regulations, to determine final locations and designs, and to be funded for implementation. Local zoning or subdivision ordinances may require the dedication of right of way based on the concepts shown on the Comprehensive Transportation Plan and local collector street plans, based on N.C.G.S. § 136-66.2 and § 136-66.10.

WORKING COPY
Plan Date: March 31, 2025



HIGHWAY RECOMMENDATIONS

Proposals that address identified needs through 2050



ROCKINGHAM COUNTY Inset 4: Stoneville

Comprehensive Transportation Plan

Highway Features

Proposal ID # Improve New Location

Congestion / Mobility (e.g., add lanes)	11	—	---
Access Management / Operations (e.g., add median)	11	—	---
Modernization (e.g., widen lanes, add turn lanes)	11	—	---
Other (e.g., safety, economic development)	11	—	---
Interchange	!	3	3
Bridge / Overpass	!	#	#
Intersection	!	#	#

Other Features

- Studied Roads
- MPO Boundary
- Piedmont Triad RPO



Full report at:
<https://tinyurl.com/Rockingham-Co-CTP>



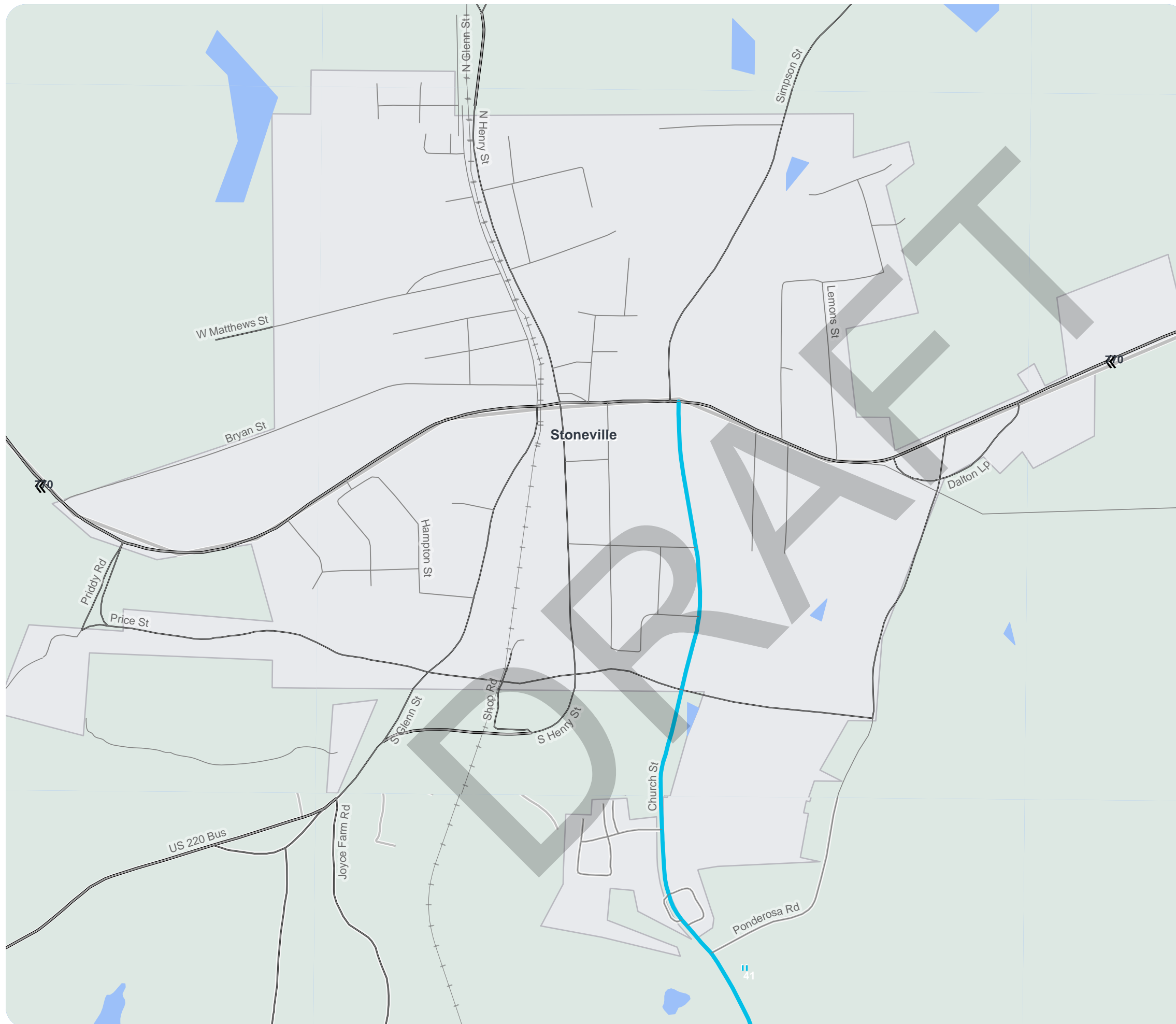
Sheet 2 of 4

Base map date: August 11, 2023

Legal Disclaimer

These concepts will need additional analysis to meet state and federal environmental regulations, to determine final locations and designs, and to be funded for implementation. Local zoning or subdivision ordinances may require the dedication of right of way based on the concepts shown on the Comprehensive Transportation Plan and local collector street plans, based on N.C.G.S. § 136-66.2 and § 136-66.10.

WORKING COPY
Plan Date: March 31, 2025



HIGHWAY RECOMMENDATIONS

Proposals that address identified needs through 2050



ROCKINGHAM COUNTY Inset 5: Wentworth

Comprehensive Transportation Plan Highway Features

	Proposal ID #	Improve	New Location
Congestion / Mobility (e.g., add lanes)	11	1	1
Access Management / Operations (e.g., add median)	11	1	1
Modernization (e.g., widen lanes, add turn lanes)	11	1	1
Other (e.g., safety, economic development)	11	1	1
Interchange	!	3	3
Bridge / Overpass	!	#	#
Intersection	!	#	#

Other Features

- Studied Roads
- MPO Boundary
- Piedmont Triad RPO



Full report at:
<https://tinyurl.com/Rockingham-Co-CTP>



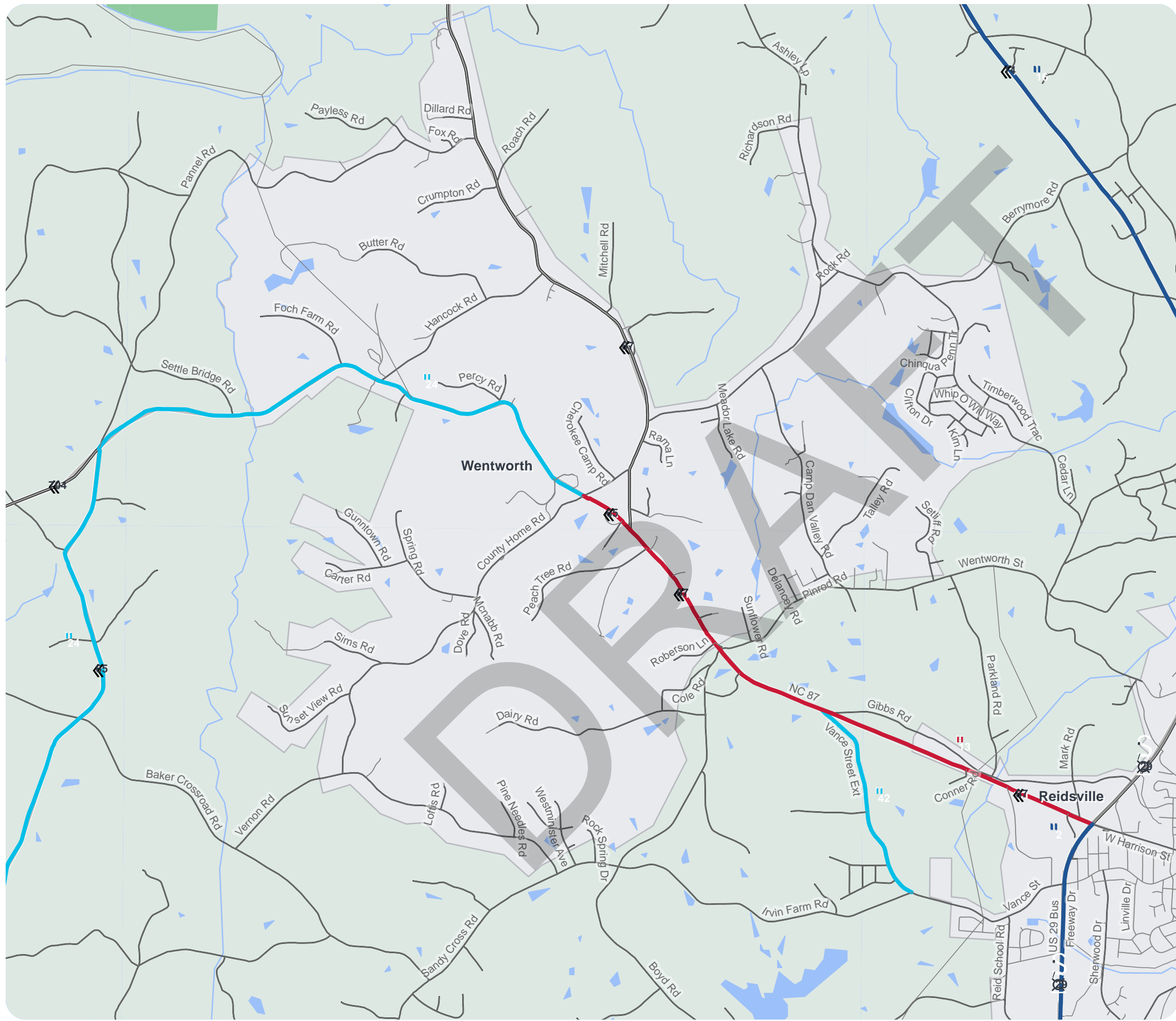
Sheet 2 of 4

Base map date: August 11, 2023

Legal Disclaimer

These concepts will need additional analysis to meet state and federal environmental regulations, to determine final locations and designs, and to be funded for implementation. Local zoning or subdivision ordinances may require the dedication of right of way based on the concepts shown on the Comprehensive Transportation Plan and local collector street plans, based on N.C.G.S. § 136-66.2 and § 136-66.10.

WORKING COPY
Plan Date: March 31, 2025



**PUBLIC TRANSPORTATION
AND RAIL RECOMMENDATIONS**
Proposals that address identified needs through 2050



ROCKINGHAM COUNTY
Rockingham County
Comprehensive Transportation Plan

Public Transportation and Rail Features

	Proposal ID #	Existing	Proposed
Urban Fixed Bus Corridors	11		
Regional Bus Corridors	12		
Rural Fixed Bus Corridors	13		
Fixed Guideway	14		
Amtrak / Freight Route	15		
Current Railroad	16		
Transit Facility	17	1/2	!
Park and Ride Lot	18	i	!
Amtrak Station	19	2	!
Intermodal Terminal	20	3/4	!



MPO Boundary

Piedmont Triad RPO

Studied Roads

Denotes Highway Incidental ^



Full report at:
<https://tinyurl.com/Rockingham-Co-CTP>



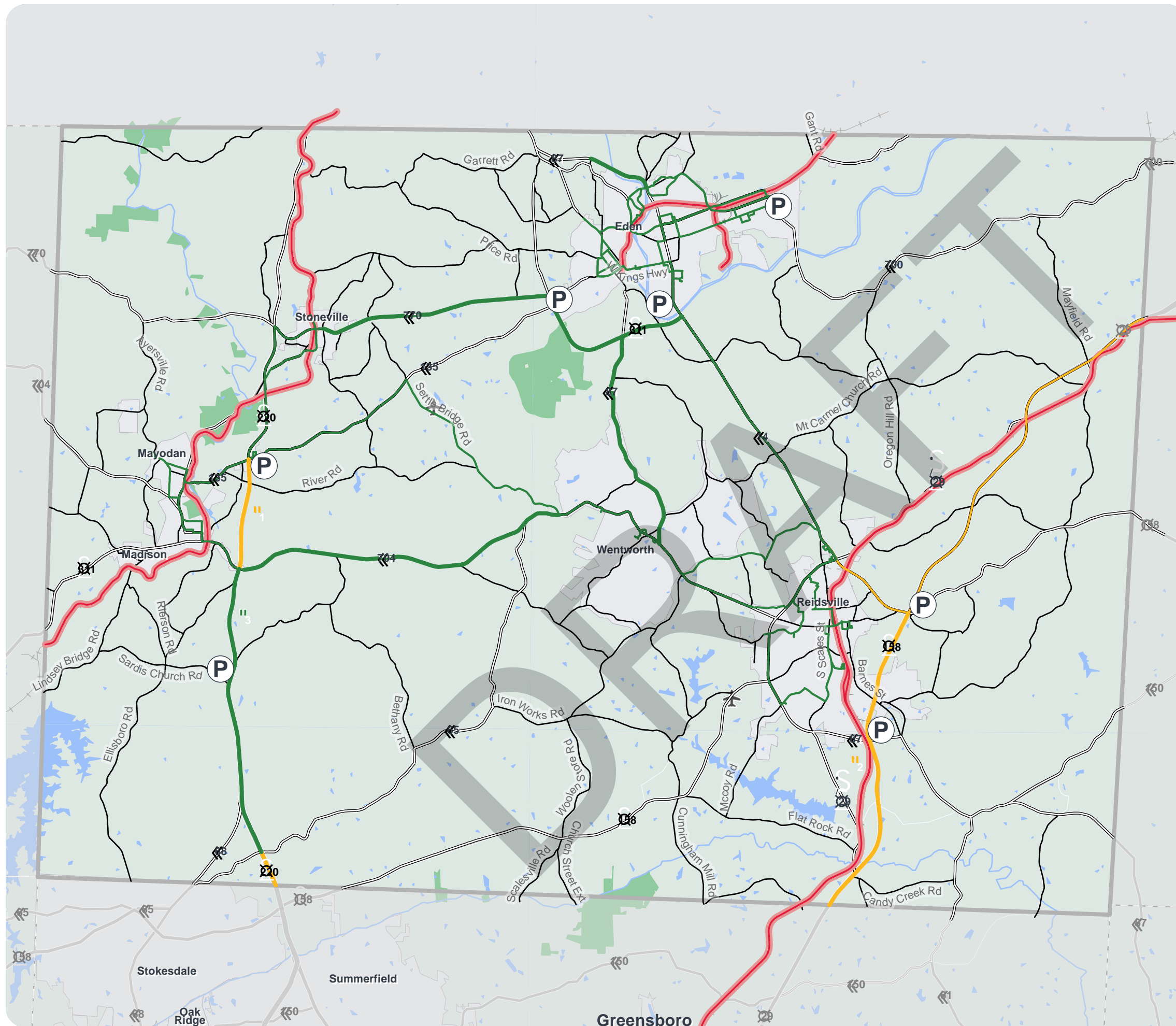
Sheet 3 of 4

Base map date: August 11, 2023

Legal Disclaimer

These concepts will need additional analysis to meet state and federal environmental regulations, to determine final locations and designs, and to be funded for implementation. Local zoning or subdivision ordinances may require the dedication of right of way based on the concepts shown on the Comprehensive Transportation Plan and local collector street plans, based on N.C.G.S. § 136-66.2 and § 136-66.10.

WORKING COPY
Plan Date: March 28, 2025



BICYCLE / PEDESTRIAN RECOMMENDATIONS

Proposals that address identified needs through 2050



ROCKINGHAM COUNTY Rockingham County Comprehensive Transportation Plan

Bicycle and Pedestrian Features

	Proposal ID #	Existing	Proposed
Bicycle	117		
Pedestrian	119		
Bicycle and Pedestrian	121		
Multiuse Path	123		

Denotes Highway Incidental ^

Other Features

- Studied Roads
- MPO Boundary
- Piedmont Triad RPO



Full report at:
<https://tinyurl.com/Rockingham-Co-CTP>



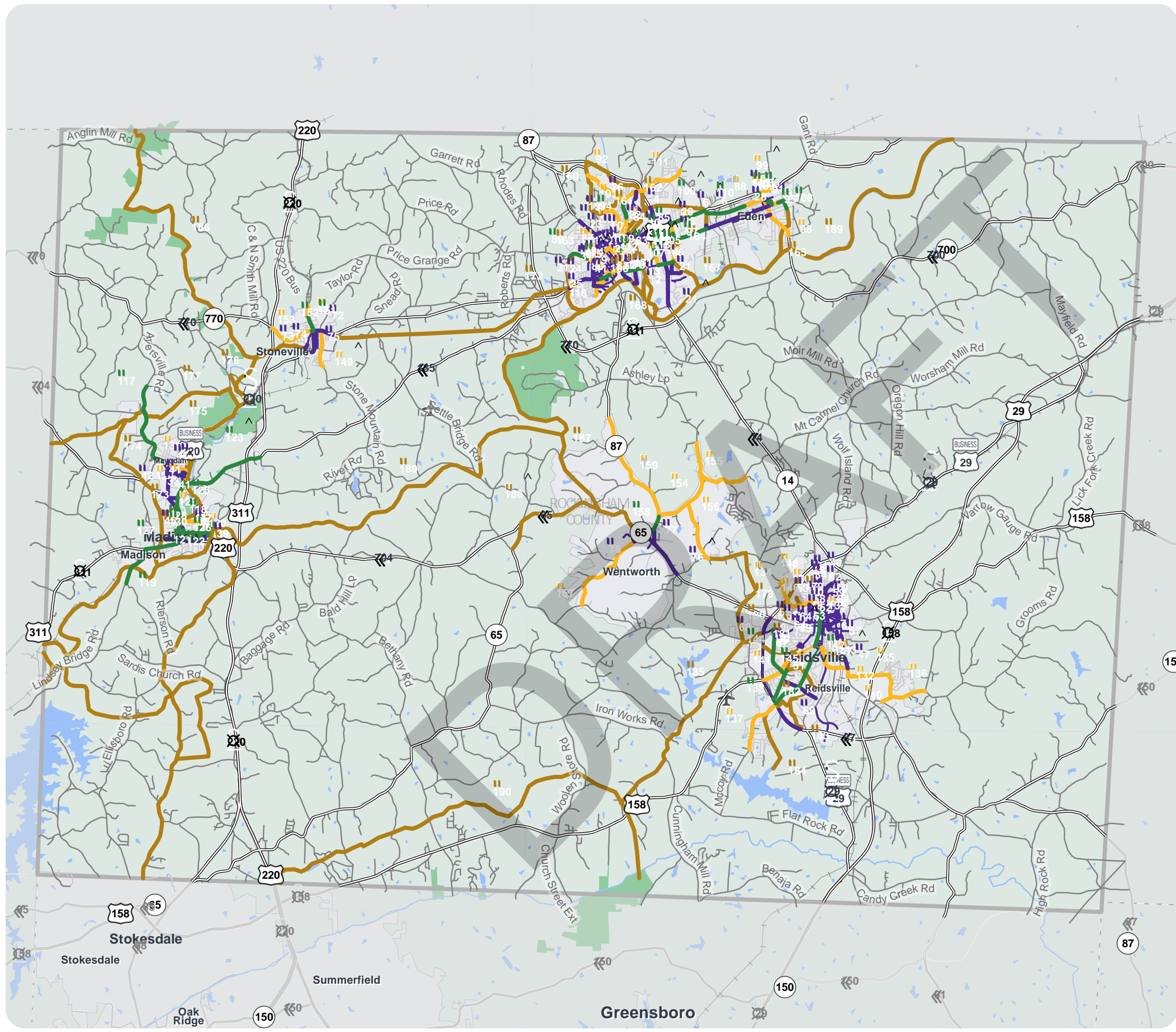
Sheet 4 of 4

Base map date: August 11, 2023

Legal Disclaimer

These concepts will need additional analysis to meet state and federal environmental regulations, to determine final locations and designs, and to be funded for implementation. Local zoning or subdivision ordinances may require the dedication of right of way based on the concepts shown on the Comprehensive Transportation Plan and local collector street plans, based on N.C.G.S. § 136-66.2 and § 136-66.10.

WORKING COPY
Plan Date: March 31, 2025



BICYCLE / PEDESTRIAN RECOMMENDATIONS

Proposals that address identified needs through 2050



ROCKINGHAM COUNTY Inset 1: Eden Comprehensive Transportation Plan

Bicycle and Pedestrian Features

	Proposal ID #	Existing	Proposed
Bicycle		—	—
Pedestrian		—	—
Bicycle and Pedestrian		—	—
Multiuse Path		—	—

Denotes Highway Incidental ^

Other Features

- Studied Roads
- MPO Boundary
- Piedmont Triad RPO



Full report at:
<https://tinyurl.com/Rockingham-Co-CTP>



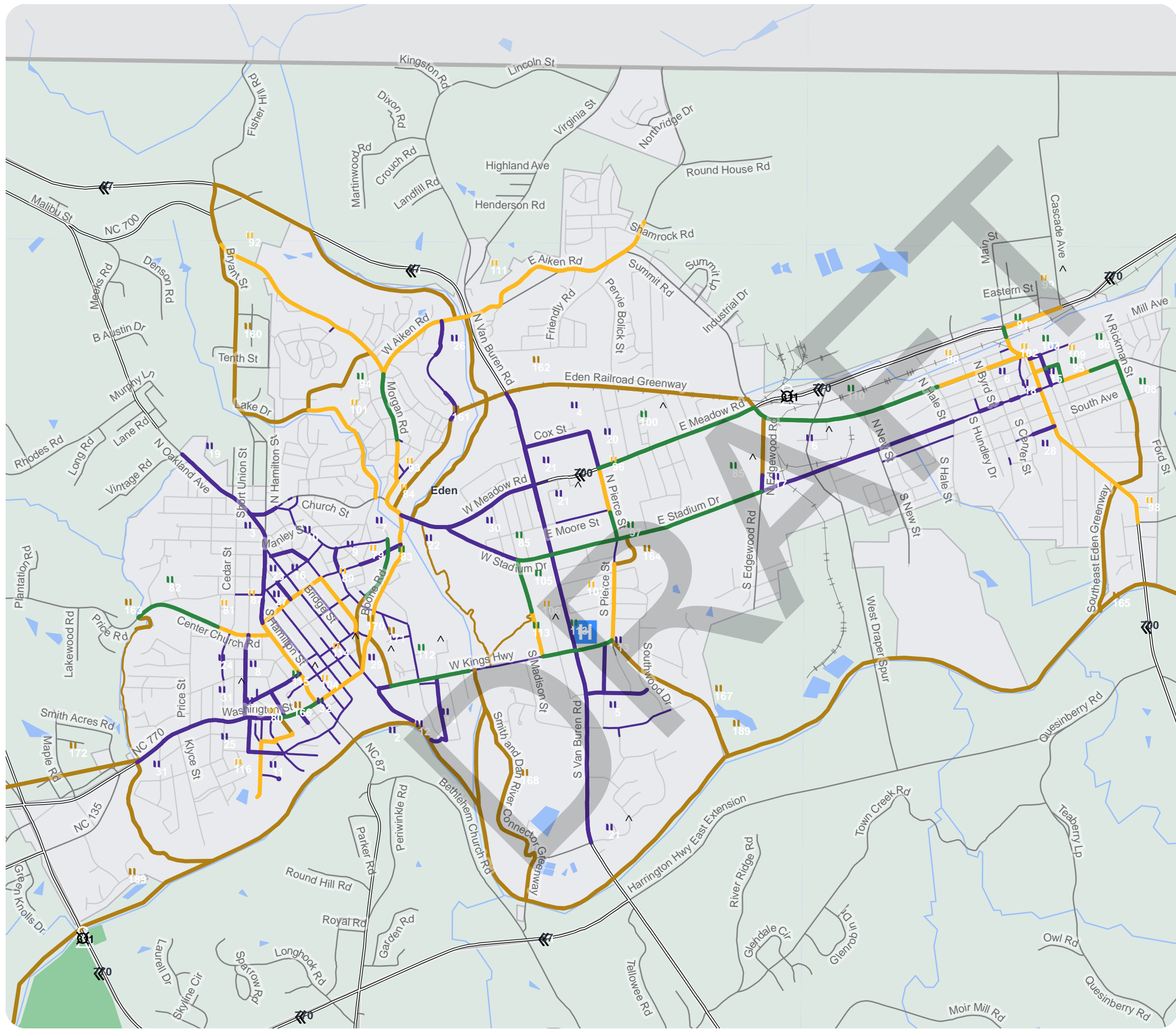
Sheet 4 of 4

Base map date: August 11, 2023

Legal Disclaimer

These concepts will need additional analysis to meet state and federal environmental regulations, to determine final locations and designs, and to be funded for implementation. Local zoning or subdivision ordinances may require the dedication of right of way based on the concepts shown on the Comprehensive Transportation Plan and local collector street plans, based on N.C.G.S. § 136-66.2 and § 136-66.10.

WORKING COPY
Plan Date: March 31, 2025



BICYCLE / PEDESTRIAN RECOMMENDATIONS

Proposals that address identified needs through 2050



ROCKINGHAM COUNTY Inset 2: Madison and Mayodan Comprehensive Transportation Plan

Bicycle and Pedestrian Features

	Proposal ID #	Existing	Proposed
Bicycle	117		
Pedestrian	118		
Bicycle and Pedestrian	119		
Multiuse Path	120		

Denotes Highway Incidental

Other Features

	Studied Roads
	MPO Boundary
	Piedmont Triad RPO



Full report at:
<https://tinyurl.com/Rockingham-Co-CTP>

0 0.13 0.25 0.5 0.75 1 Miles

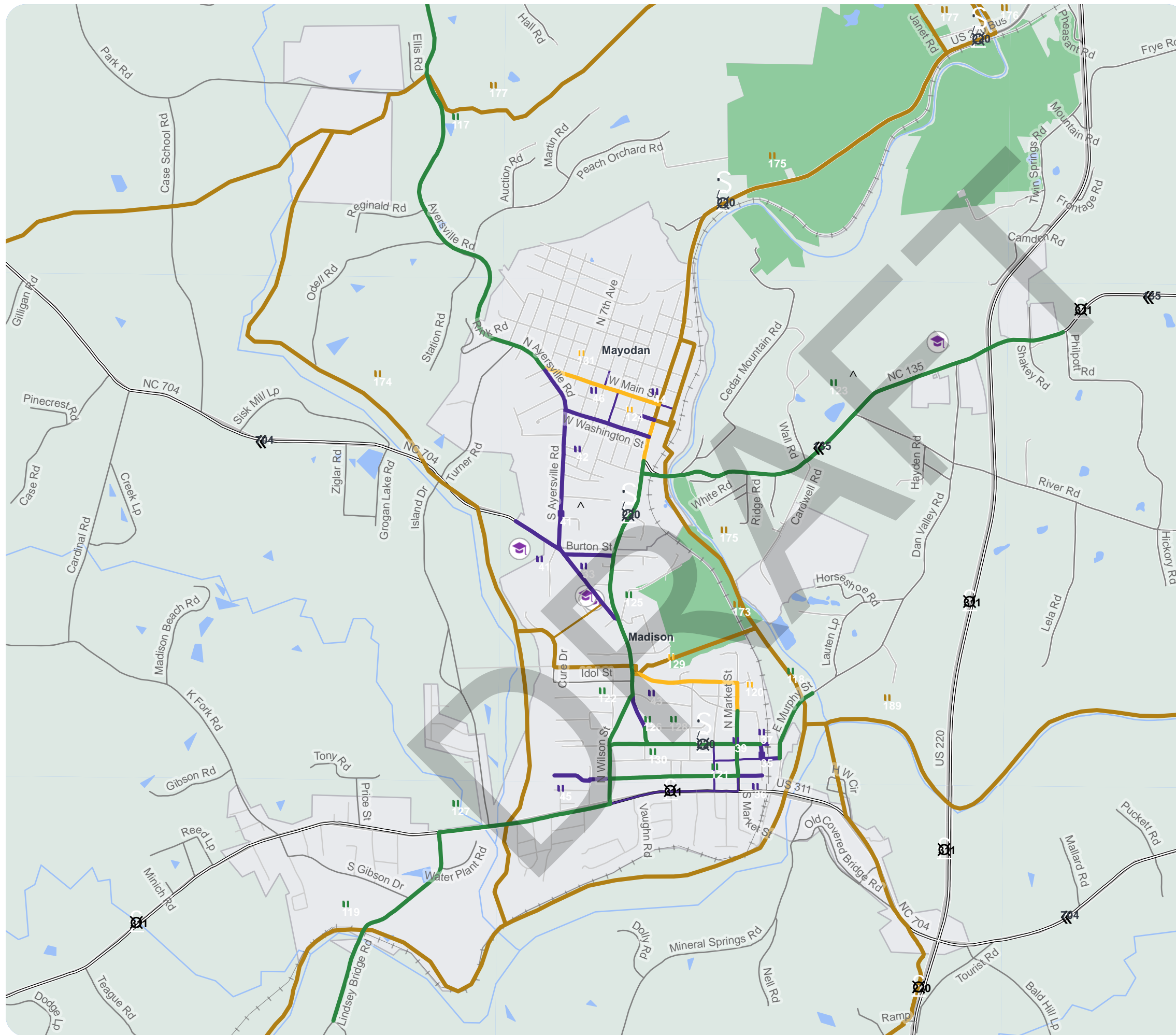
Sheet 4 of 4

Base map date: August 11, 2023

Legal Disclaimer

These concepts will need additional analysis to meet state and federal environmental regulations, to determine final locations and designs, and to be funded for implementation. Local zoning or subdivision ordinances may require the dedication of right of way based on the concepts shown on the Comprehensive Transportation Plan and local collector street plans, based on N.C.G.S. § 136-66.2 and § 136-66.10.

WORKING COPY
Plan Date: March 31, 2025



BICYCLE / PEDESTRIAN RECOMMENDATIONS

Proposals that address identified needs through 2050



ROCKINGHAM COUNTY Inset 3: Reidsville Comprehensive Transportation Plan

Bicycle and Pedestrian Features

	Proposal ID #	Existing	Proposed
Bicycle	11		
Pedestrian	11		
Bicycle and Pedestrian	11		
Multiuse Path	11		

Denotes Highway Incidental

Other Features

	Studied Roads
	MPO Boundary
	Piedmont Triad RPO



Full report at:
<https://tinyurl.com/Rockingham-Co-CTP>



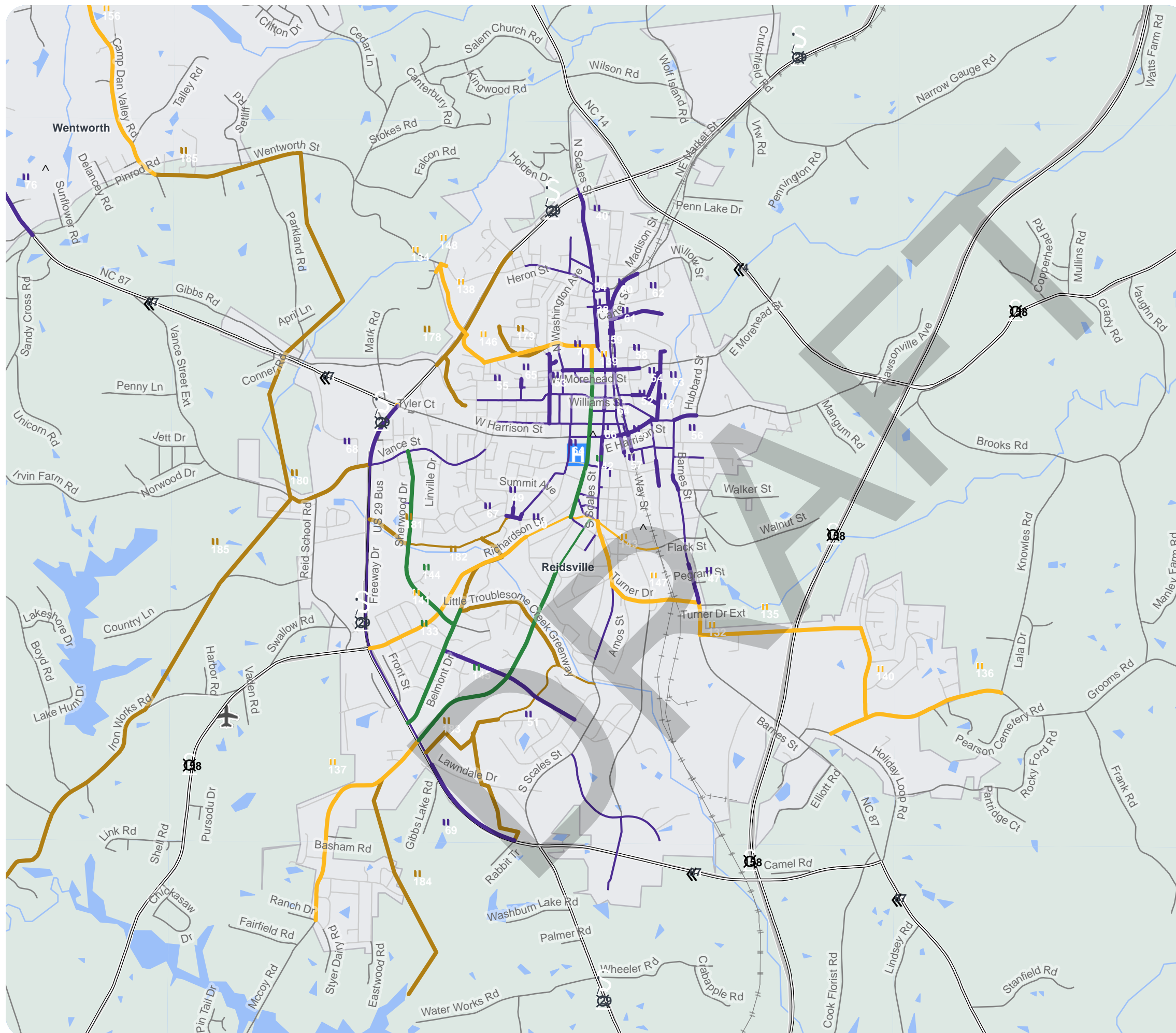
Sheet 4 of 4

Base map date: August 11, 2023

Legal Disclaimer

These concepts will need additional analysis to meet state and federal environmental regulations, to determine final locations and designs, and to be funded for implementation. Local zoning or subdivision ordinances may require the dedication of right of way based on the concepts shown on the Comprehensive Transportation Plan and local collector street plans, based on N.C.G.S. § 136-66.2 and § 136-66.10.

WORKING COPY
Plan Date: March 31, 2025



BICYCLE / PEDESTRIAN RECOMMENDATIONS

Proposals that address identified needs through 2050



ROCKINGHAM COUNTY Inset 4: Stoneville Comprehensive Transportation Plan

Bicycle and Pedestrian Features

	Proposal ID #	Existing	Proposed
Bicycle	153		
Pedestrian	72		
Bicycle and Pedestrian	151		
Multiuse Path	150		

Denotes Highway Incidental ^

Other Features

- Studied Roads
- MPO Boundary
- Piedmont Triad RPO



Full report at:
<https://tinyurl.com/Rockingham-Co-CTP>



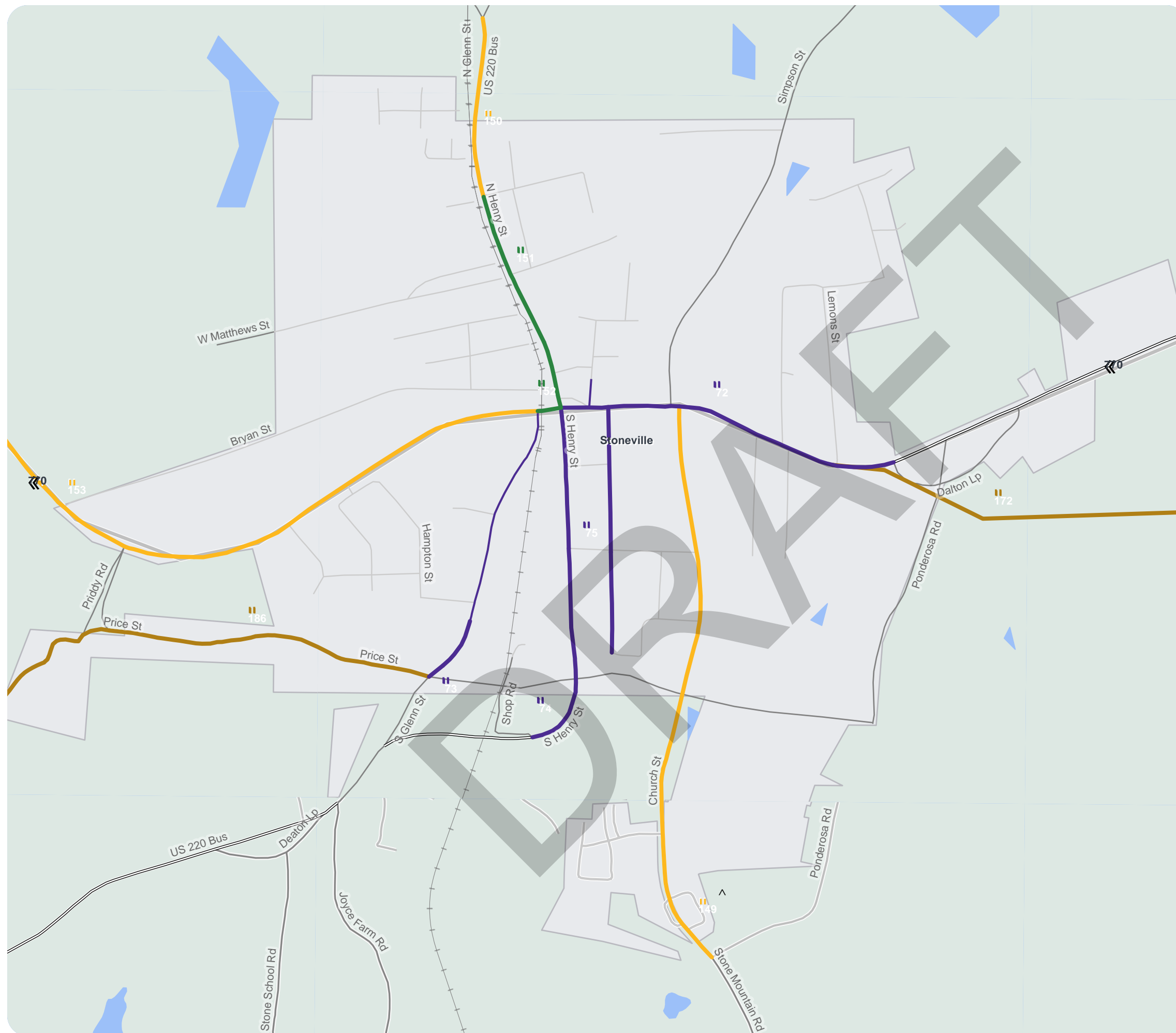
Sheet 4 of 4

Base map date: August 11, 2023

Legal Disclaimer

These concepts will need additional analysis to meet state and federal environmental regulations, to determine final locations and designs, and to be funded for implementation. Local zoning or subdivision ordinances may require the dedication of right of way based on the concepts shown on the Comprehensive Transportation Plan and local collector street plans, based on N.C.G.S. § 136-66.2 and § 136-66.10.

WORKING COPY
Plan Date: March 31, 2025



BICYCLE / PEDESTRIAN RECOMMENDATIONS

Proposals that address identified needs through 2050



ROCKINGHAM COUNTY Inset 5: Wentworth Comprehensive Transportation Plan

Bicycle and Pedestrian Features

	Proposal ID #	Existing	Proposed
Bicycle	155		
Pedestrian	156		
Bicycle and Pedestrian	158		
Multiuse Path	157		

Denotes Highway Incidental

Other Features

	Studied Roads
	MPO Boundary
	Piedmont Triad RPO



Full report at:
<https://tinyurl.com/Rockingham-Co-CTP>



Sheet 4 of 4

Base map date: August 11, 2023

Legal Disclaimer

These concepts will need additional analysis to meet state and federal environmental regulations, to determine final locations and designs, and to be funded for implementation. Local zoning or subdivision ordinances may require the dedication of right of way based on the concepts shown on the Comprehensive Transportation Plan and local collector street plans, based on N.C.G.S. § 136-66.2 and § 136-66.10.

WORKING COPY
Plan Date: March 31, 2025

